

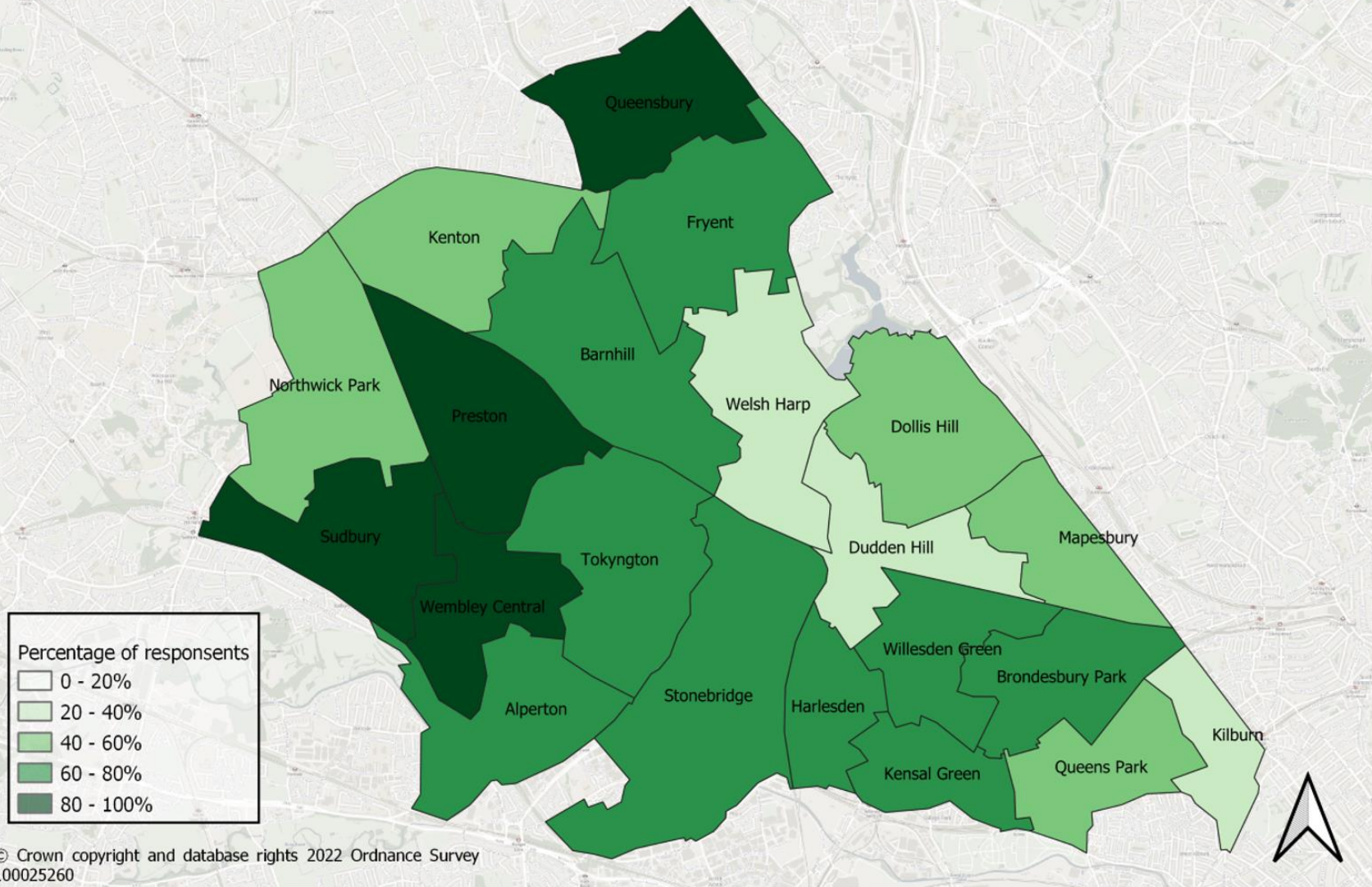
Evidence Gathering Exercise Data Maps

The following are data sets that have been mapped using the evidence gathered from the evidence gathering exercise.

PSPO Public Spaces Protection Order

Evidence Gathering Exercise

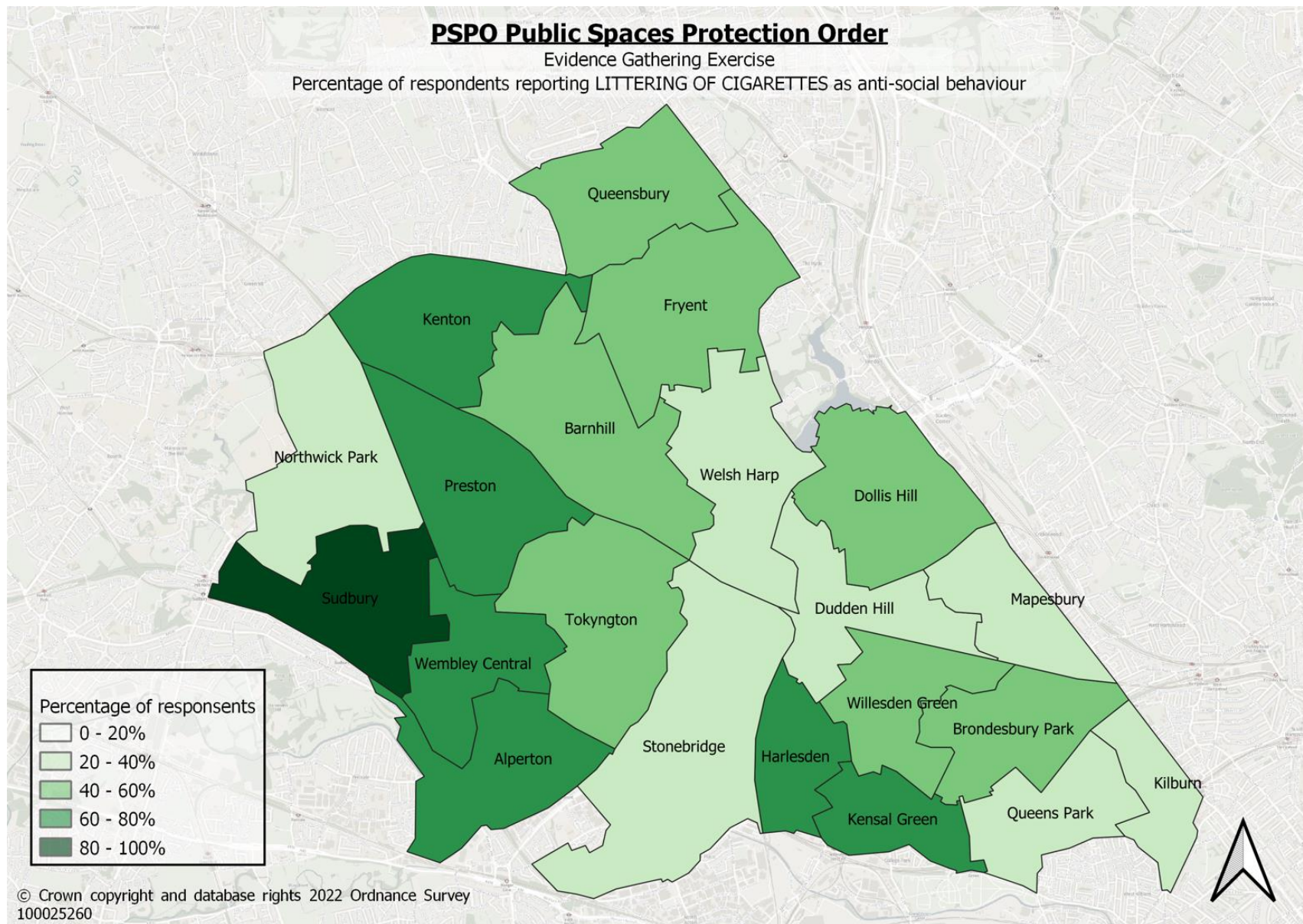
Percentage of respondents reporting URINATION and DEFECACTION as anti-social behaviour



PSPO Public Spaces Protection Order

Evidence Gathering Exercise

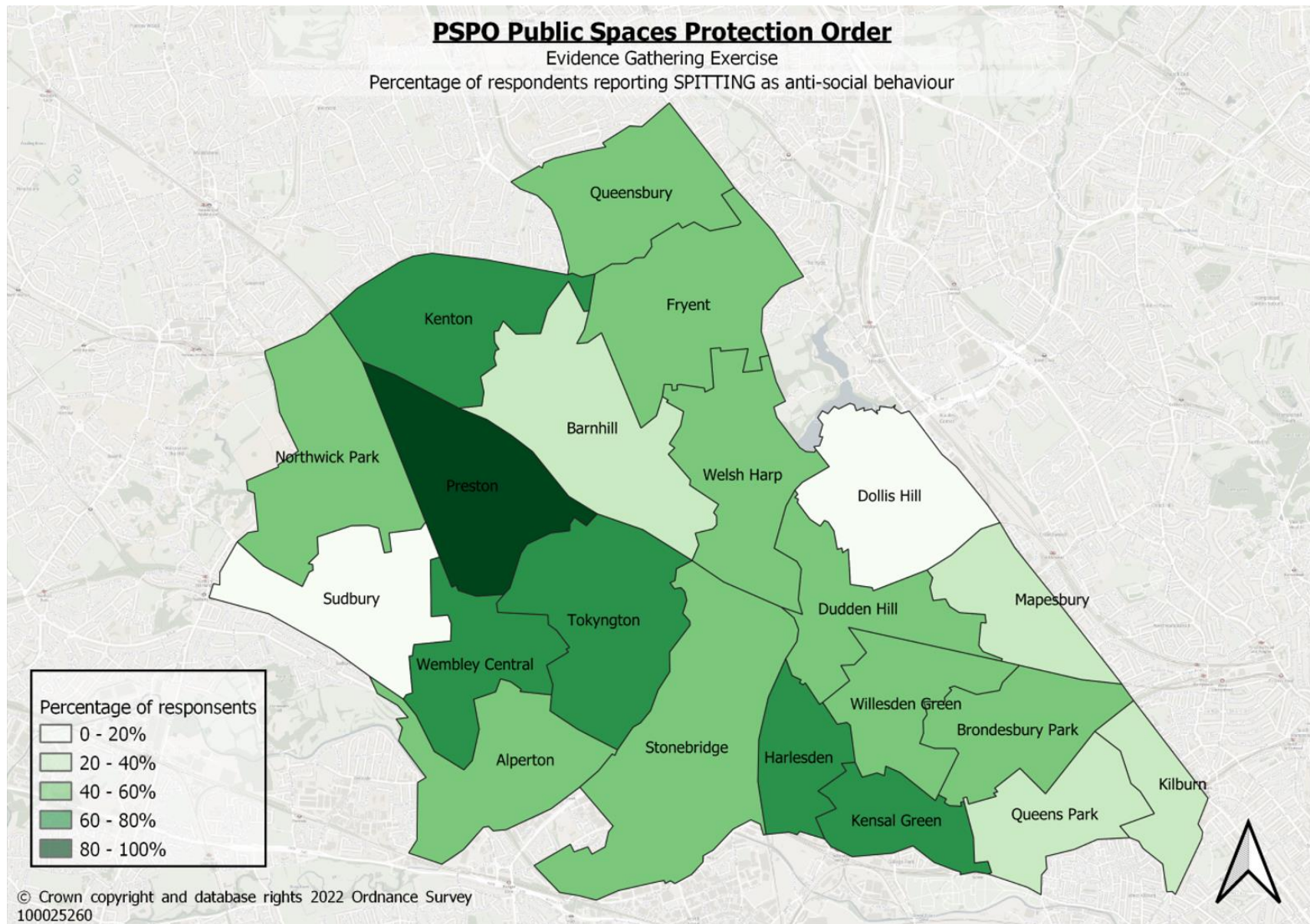
Percentage of respondents reporting LITTERING OF CIGARETTES as anti-social behaviour



PSPO Public Spaces Protection Order

Evidence Gathering Exercise

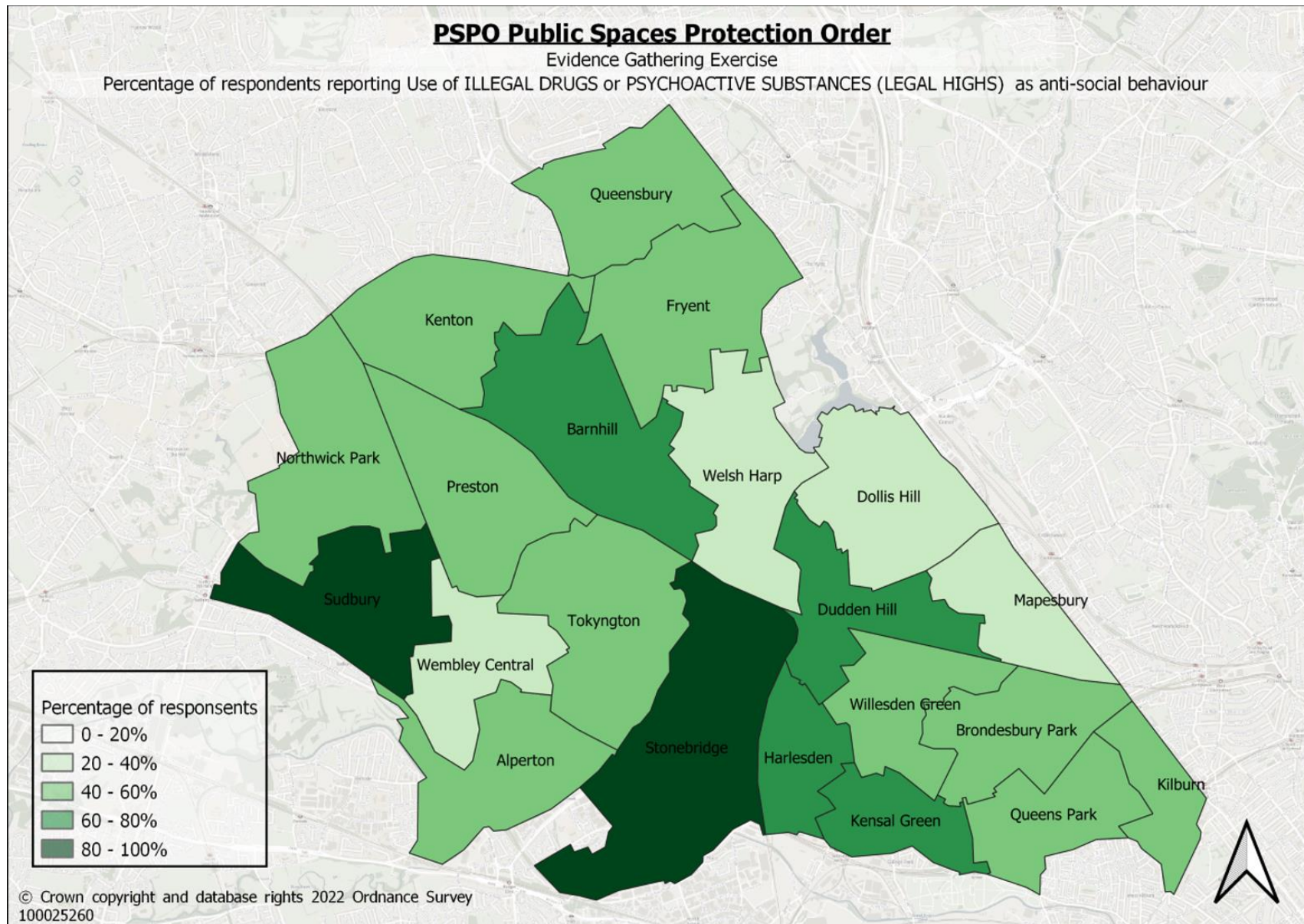
Percentage of respondents reporting SPITTING as anti-social behaviour



PSPO Public Spaces Protection Order

Evidence Gathering Exercise

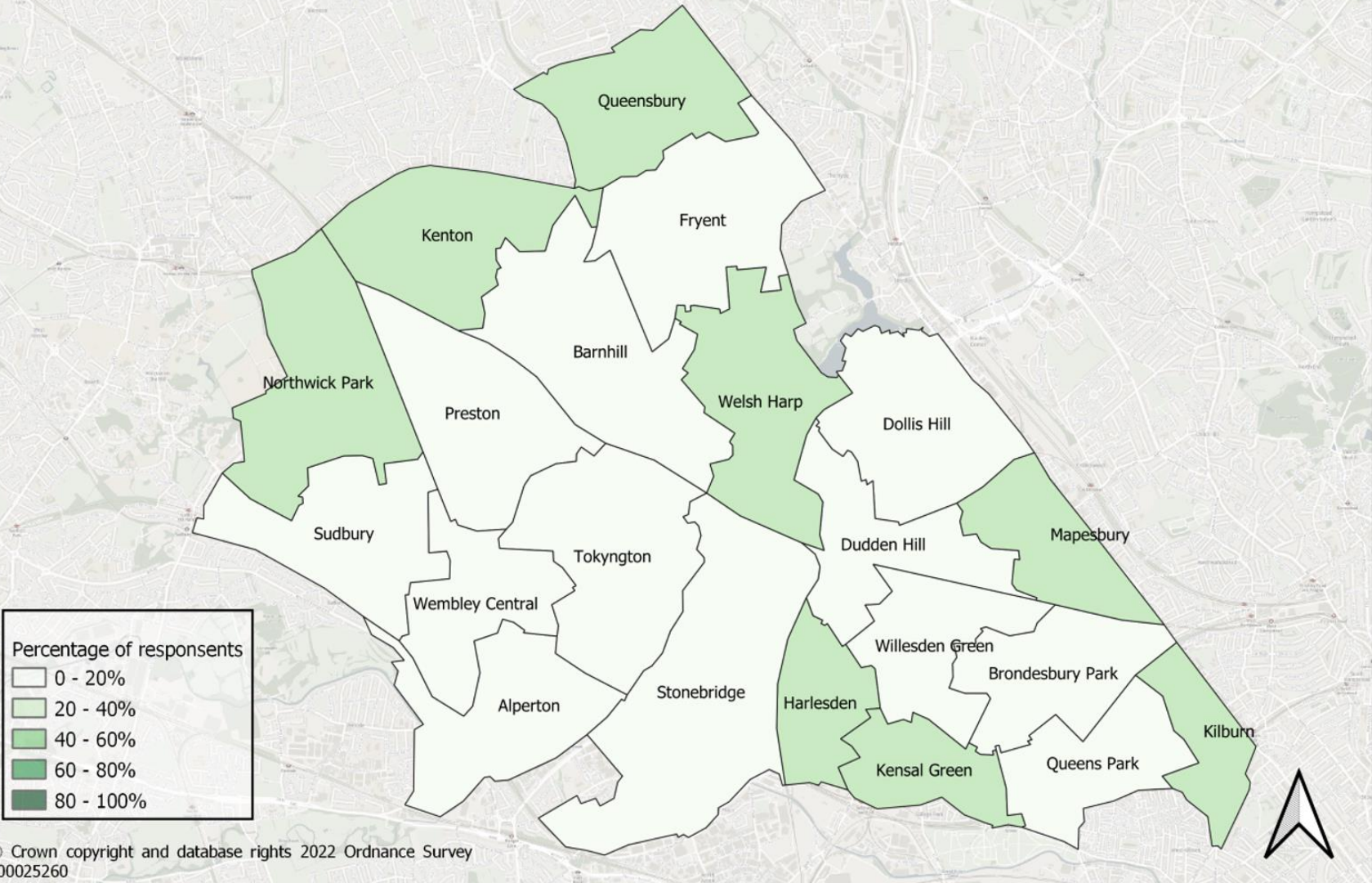
Percentage of respondents reporting Use of ILLEGAL DRUGS or PSYCHOACTIVE SUBSTANCES (LEGAL HIGHS) as anti-social behaviour



PSPO Public Spaces Protection Order

Evidence Gathering Exercise

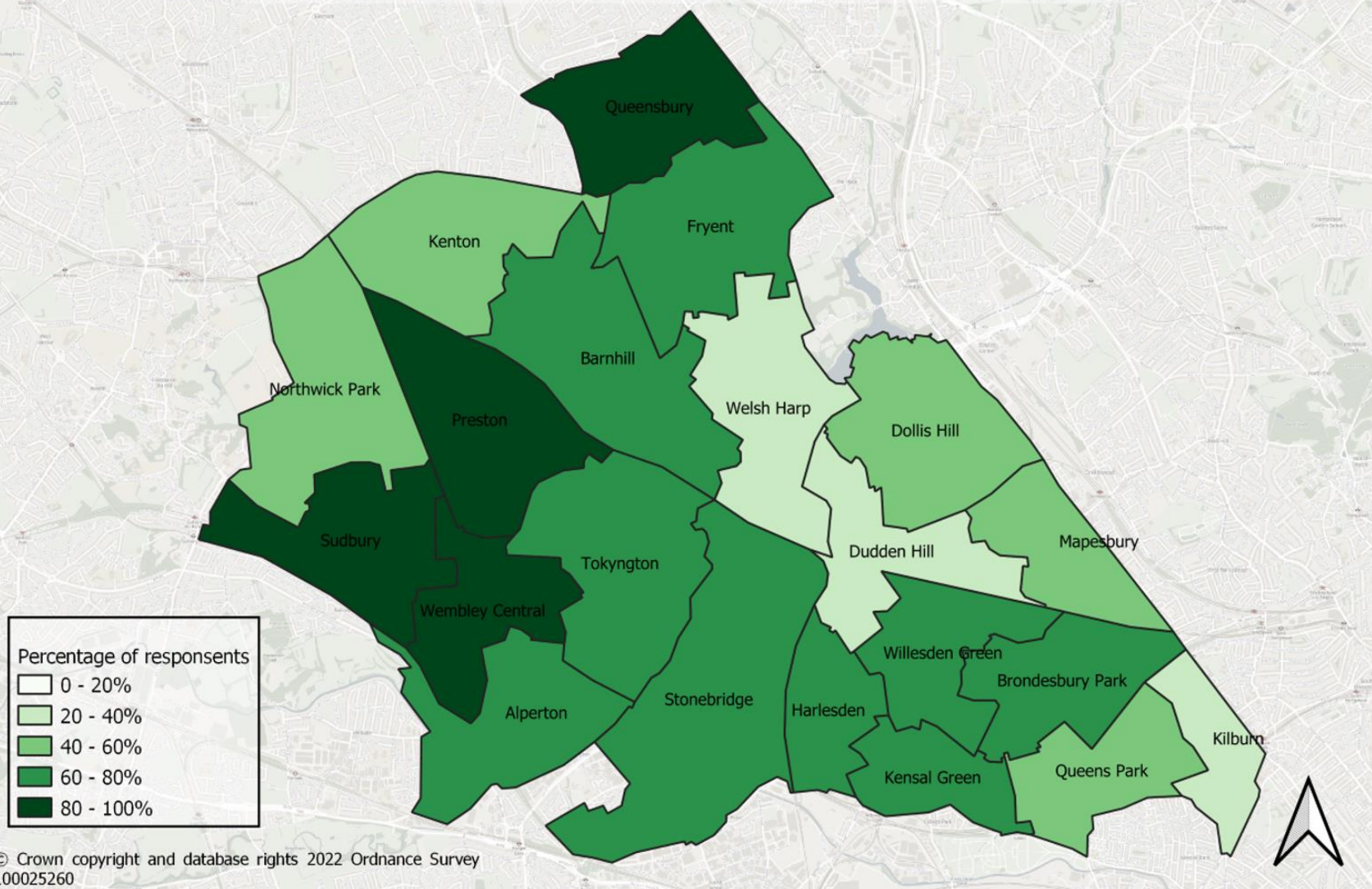
Percentage of respondents reporting DOG FOULING as anti-social behaviour



PSPO Public Spaces Protection Order

Evidence Gathering Exercise

Percentage of respondents reporting CONSUMPTION OF ALCOHOL as anti-social behaviour



PSPO Public Spaces Protection Order

Evidence Gathering Exercise

Percentage of respondents reporting AGGRESSIVE BEGGING as anti-social behaviour

